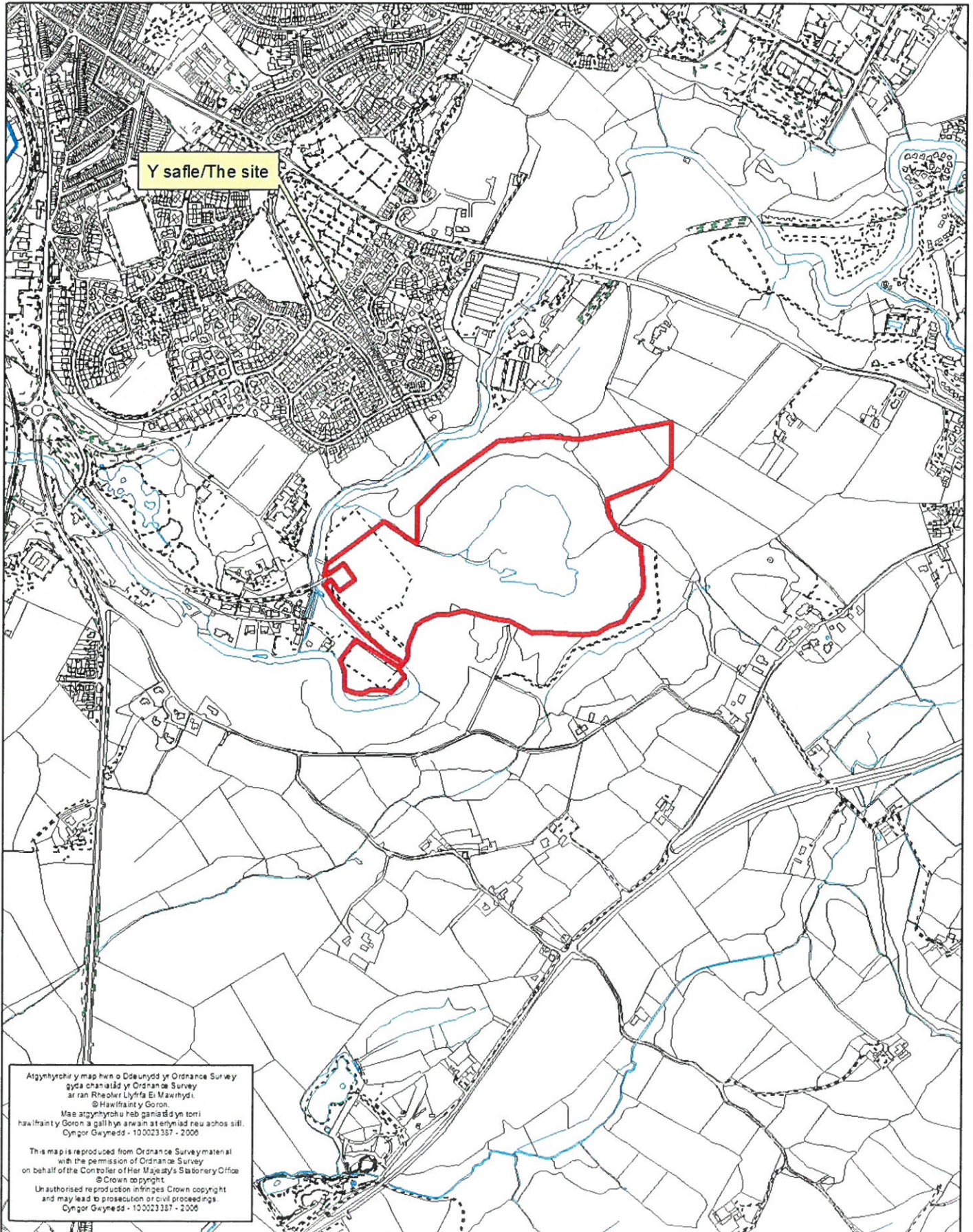




Rhif y Cais / Application Number : C17/0011/19/MW

Cynllun lleoliad ar gyfer adnabod y safle yn unig. Dim i raddfa.
Location Plan for identification purposes only. Not to scale.



Atgynhyrchu y map hon o Ddeunydd yr Ordnance Survey
gyda chaniatâd yr Ordnance Survey
ar ran Rheolwr Llyfrfa Ei Mawrthdy.
© Hawlfraint y Goron.
Mae atgynhyrchu heb ganiatâd yn torri
hawlfrant y Goron a gall hys arwain at enillydd neu achos sifil.
Cynllun Gwynedd - 10/0023357 - 2006

This map is reproduced from Ordnance Survey material
with the permission of Ordnance Survey
on behalf of the Controller of Her Majesty's Stationery Office
© Crown copyright
Unauthorised reproduction infringes Crown copyright
and may lead to prosecution or civil proceedings.
Cynllun Gwynedd - 10/0023357 - 2006



- Symbol / Key
- Planning application boundary
 - Land controlled by Hanson Aggregates PLC
 - Associated planning permissions C15/0977/19/LL
 - Existing building
 - Permitted access points
 - Underground services
 - Overhead lines
 - Public rights of way
 - Boundary - stone wall
 - Boundary - hedgerow
 - Trees and vegetation
 - Terrain (existing contours at 2 m interval)
 - Watercourse / Ditch
 - Waterbody / Pond
 - Feature of archaeological interest
 - Trial Pit / Bore Hole
 - Location of cross section

PLANNING APPLICATION

Date	Issue / Description	By
03 Oct 2016	Issued for planning	RMC 1961
02 Sep 2016	pre-application consultation	RMC 1961
01 22/09/2016	preliminary - issued for information	RMC 1962
	Final	
	Drawn	
	Checked	
	Approved	
	Scale	
	Sheet	
	Drawn	
	Checked	
	Approved	
	Scale	
	Sheet	



Site name / Project name:
**ENGINEERING WORKS AND USE OF LAND
 RELATING TO THE CONSTRUCTION OF THE
 PROPOSED CAERNARFON AND BONTNEWYDD
 BYPASS AND EXISTING MINERALS PERMISSION**

THIS DRAWING / Drawing title:

Prepared and / Prepared by:
**RICHARDS
 MOOREHEAD & LAING LTD**

15, Station Road, Caernarfon, Gwynedd, LL55 2JF.
 55 West Street, South, Oswestry, LL23 7JF, UK.
 A fully qualified and regulated company, registered with the Engineering Council, No. 14438364. www.rmll.co.uk

Contract / Scale 1:1	Download / Date: Mar 2016	Information: RIE
1:2,000 @ A1		Drawn: ARCS
Sheet number / Drawing number: 3030 / 12		Revision: 03



0 25 50 75 100 150 200m

Copyright © Crown Copyright and the Ordnance Survey. All Rights Reserved. Licence No. AL10000483

Engineer / Key

- Planning Application Boundary
- Existing Right Of Way
- Safety Berm
- Proposed Surface Contours (2 m interval)
- Location of cross section

Rev	Date	Description	By	Checked
04	08/02/2016	Issued for planning	RHE	SWH
03	04/01/2016	pre application consultation	RHE	SWH
02	05/08/2015	Issued for information	RHE	SWH
01	15/02/2016	Issued for comment	RHE	APCS

Client / Order

PLANNING APPLICATION

JONES BROS
CIVIL ENGINEERING UK

For project / Street name:
**ENGINEERING WORKS AND USE OF LAND
 RELATING TO THE CONSTRUCTION OF THE
 PROPOSED CAERNARFON AND BONTNEWYDD
 BYPASS AND EXISTING MINERALS PERMISSION**

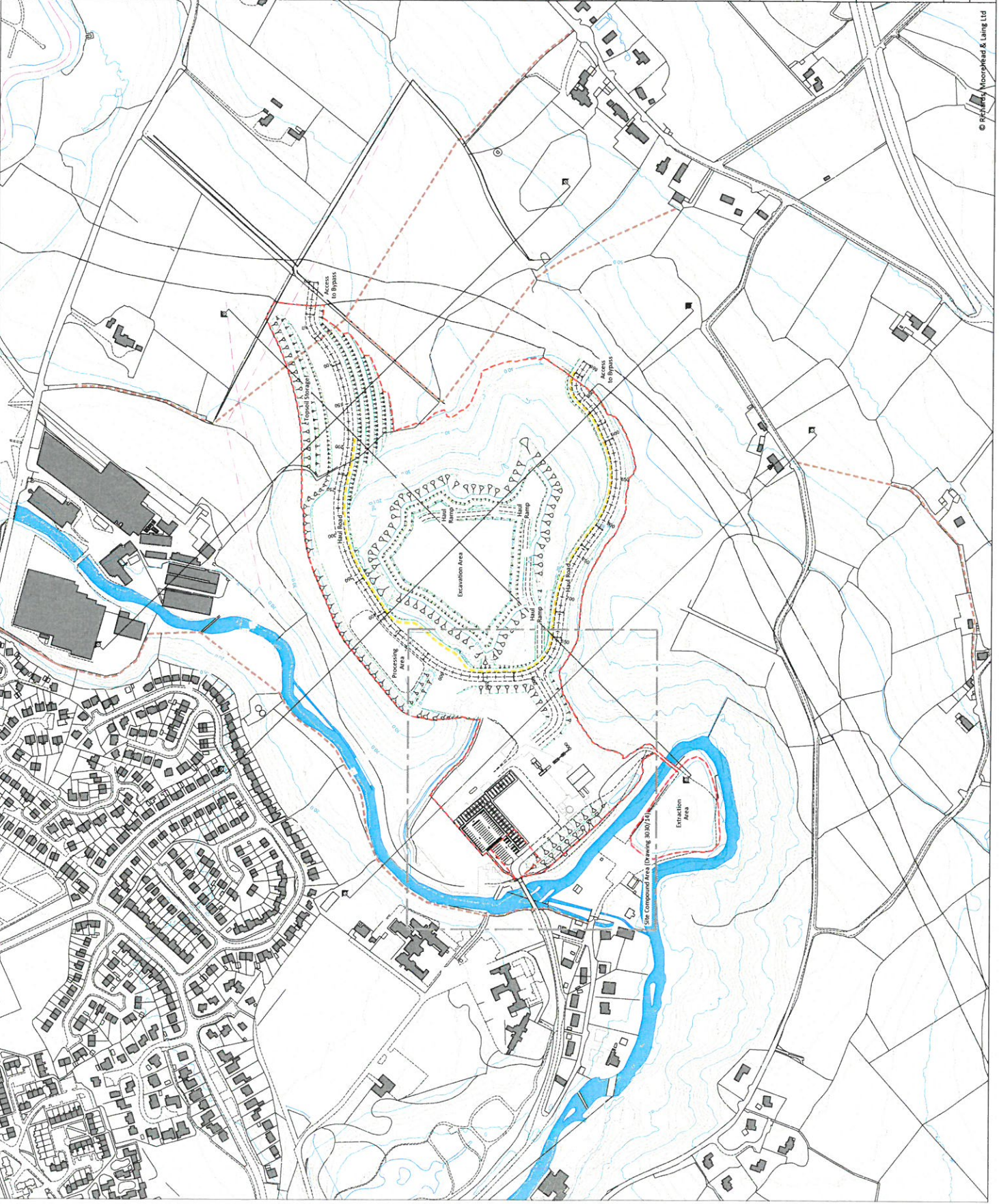
Toll free / Drawing title:
**Working Plan
 B. Operation Phase**

Approved by / Prepared by:
**RICHARDS
 MOOREHEAD & LAING LTD**

55 Dorset Gardens, Bathwick, Bath, Somerset, BA2 1JF
 Tel: 01225 443333 Fax: 01225 443334
 A fully bonded and insured company, Licenced by the Environment Agency

Contract / Scale: R10
 Price / Date: 12,000 @ A1 FEB 2016
 Ref / Issue / Drawing number: 3030 / 138

Author: RHE
 Checker: APCS
 Date: 04



Eglurhad / Key:

- Planning Application Boundary
- Existing Right of Way
- Safety Berm
- Proposed Surface Contours (2 m interval)

PLANNING APPLICATION

Drawn / Checked	Date	Task	By
	04 Dec 2016	Issued for planning	RHE / SHY
	03 Sep 2016	Pre-application consultation	RHE / SHY
	02 05/03/2016	Issued for information	RHE / SHY
	01 05/02/2016	Issued for comment	RHE / APCS
		Final Approval	
		Final Approval	

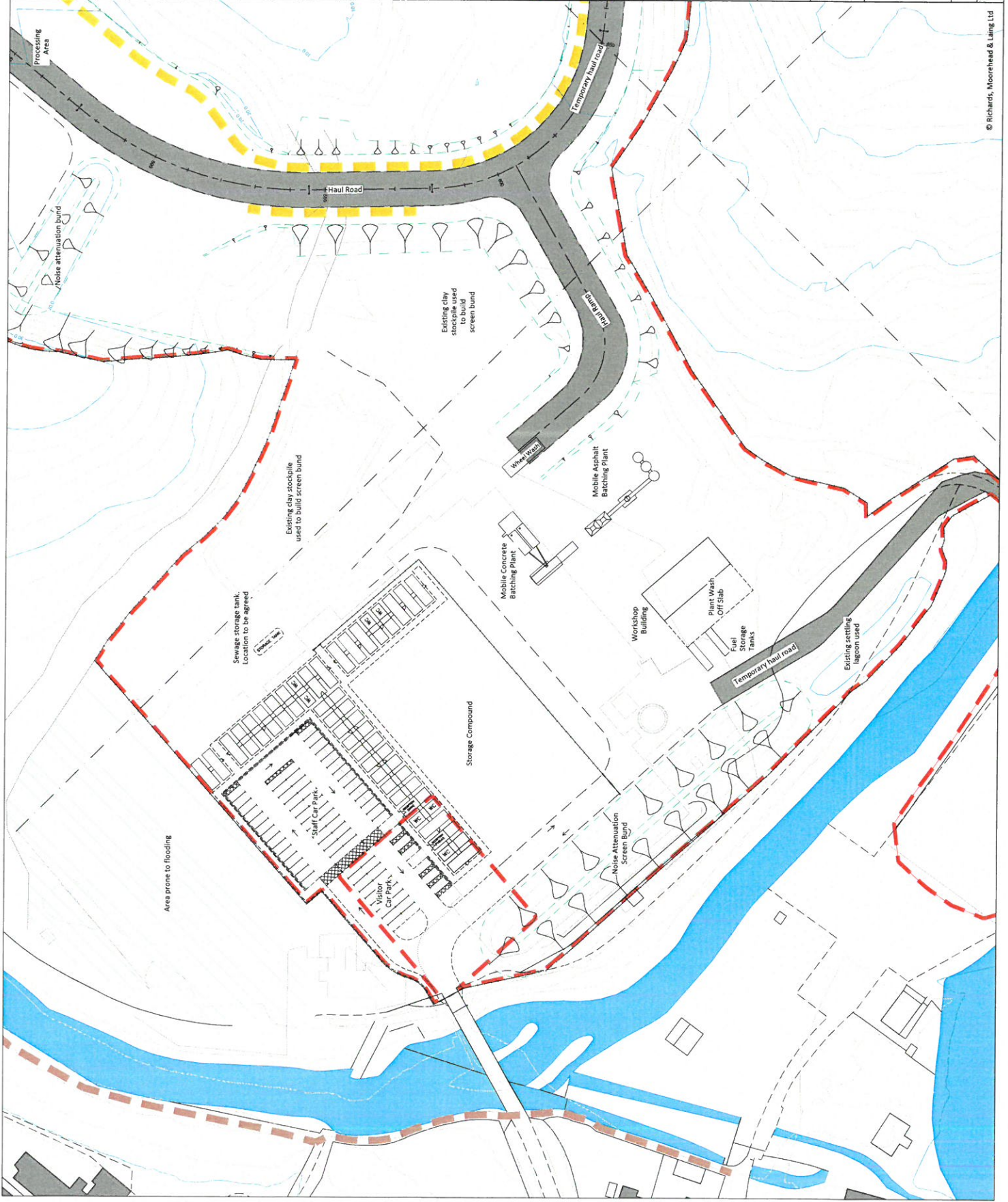


The project / Project name:
ENGINEERING WORKS AND USE OF LAND RELATING TO THE CONSTRUCTION OF THE PROPOSED CAERNARFON AND BONTNEWYDD BYPASS AND EXISTING MINERALS PERMISSION

Site Compound Plan

Prepared by / Prepared by:
RICHARDS MOOREHEAD & LAING LTD
 55 West Street, Tisbury, Wiltshire, UK, SN15 2JF.
 Tel: 01259 442184 Fax: 01259 442184 Email: info@richardsmoorehead.co.uk

Scale / Scale 1:1	Drawn / Date:	Checked / Date:	Project / Project:
1:500 @ A1	Feb 2016	RHE	APCS
			04



Approved / Yes

Original ground profile

Existing planning application extraction profile (RONP)

Construction Phase

Proposed ground profile after Construction Phase

Excavation works

Filling works

Operation Phase

Proposed ground profile after Operation Phase

Excavation works

Filling works

PLANNING APPLICATION

Rev	Date	Author	Description	Checked	Date
01	05/08/2016	SWJ	Issued for information	RHE	SWJ
02	06/08/2016	SWJ	pre-application consultation	RHE	SWJ
03	06/08/2016	SWJ	Issued for planning	RHE	SWJ

JONES BROS
CIVIL ENGINEERING UK

THE PROJECT / PROJECT NAME: ENGINEERING WORKS AND USE OF LAND RELATING TO THE CONSTRUCTION OF THE PROPOSED CAERNARFON AND BONTNEWYDD BYPASS AND EXISTING MINERALS PERMISSION

THE CLIENT / CLIENT NAME: Sections Through Quarry: Construction/Operation Phases

Prepared by / Prepared by: RHE

Checked by / Checked by: SWJ

Date / Date: 11.250 @ A1

May 2016

Drawn by / Drawing number: 3030 / 17A

Scale / Scale: 1:1000

Sheet / Sheet: 03

