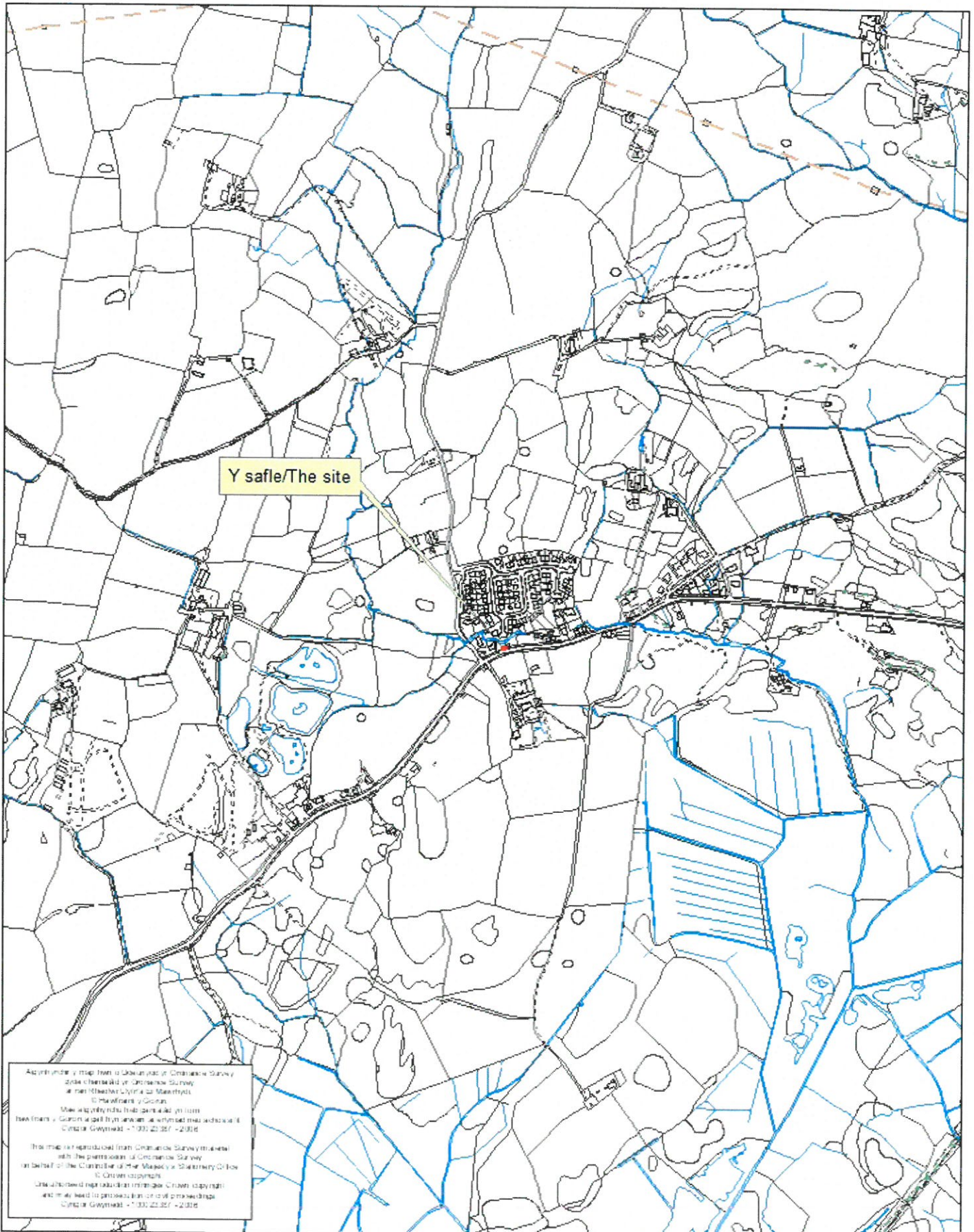




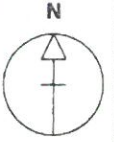
Rhif y Cais / Application Number : C17/1077/36/LL

Cynllun lleoliad ar gyfer adnabod y safle yn unig. Dim i raddfa.
Location Plan for identification purposes only. Not to scale.





INDEX MAP PLAN



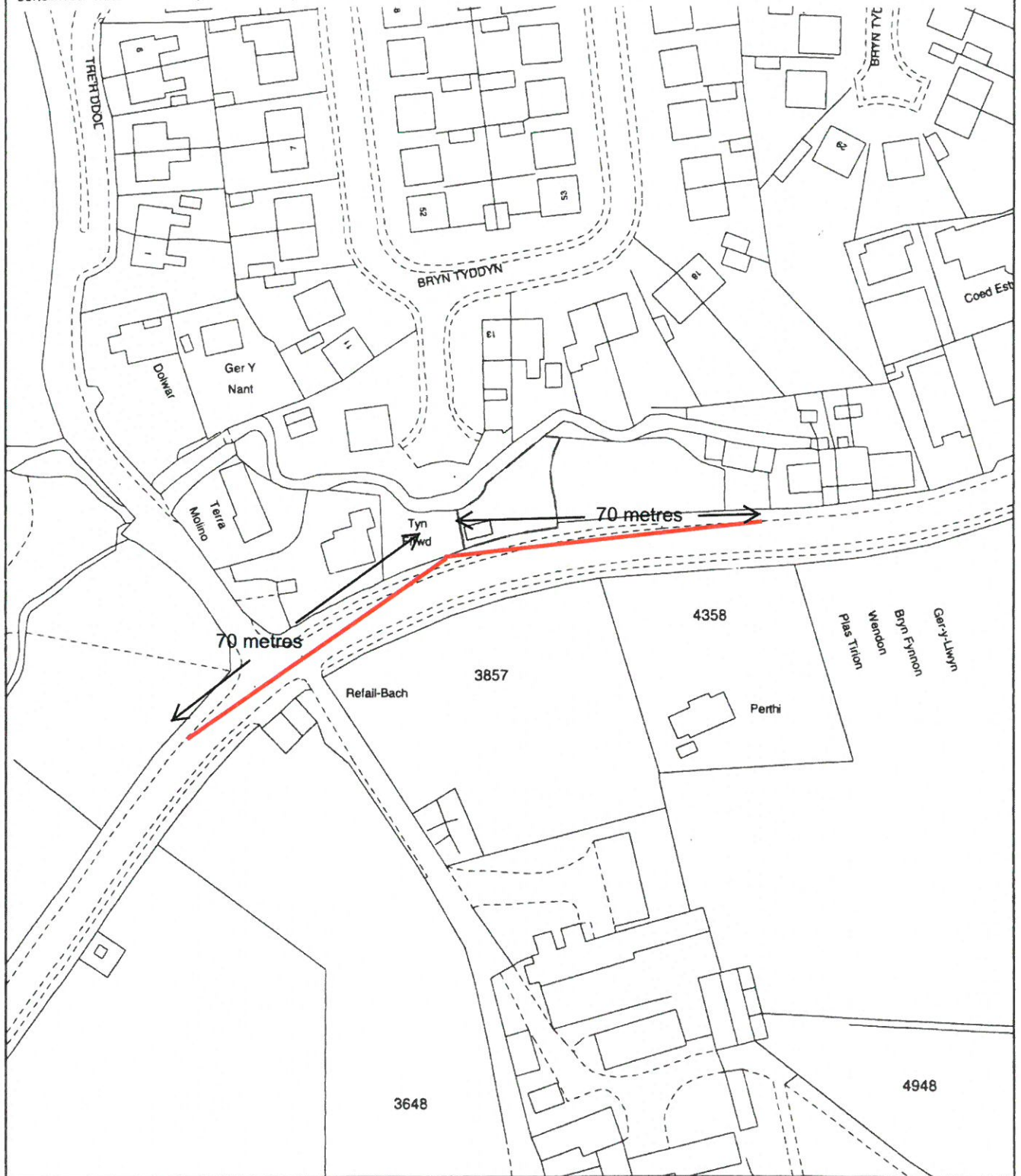
Plan prepared on 11/12/2006 at 00:00:01

ORDNANCE SURVEY MAP REFERENCE:

SH5239NW

SCALE 1:1250

©CROWN COPYRIGHT. Produced by HMLR. Further reproduction in whole or in part is prohibited without the prior written permission of Ordnance Survey. Licence Number GD 272728.

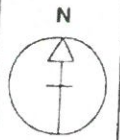


This plan should be read in conjunction with result V24AHGB





INDEX MAP PLAN



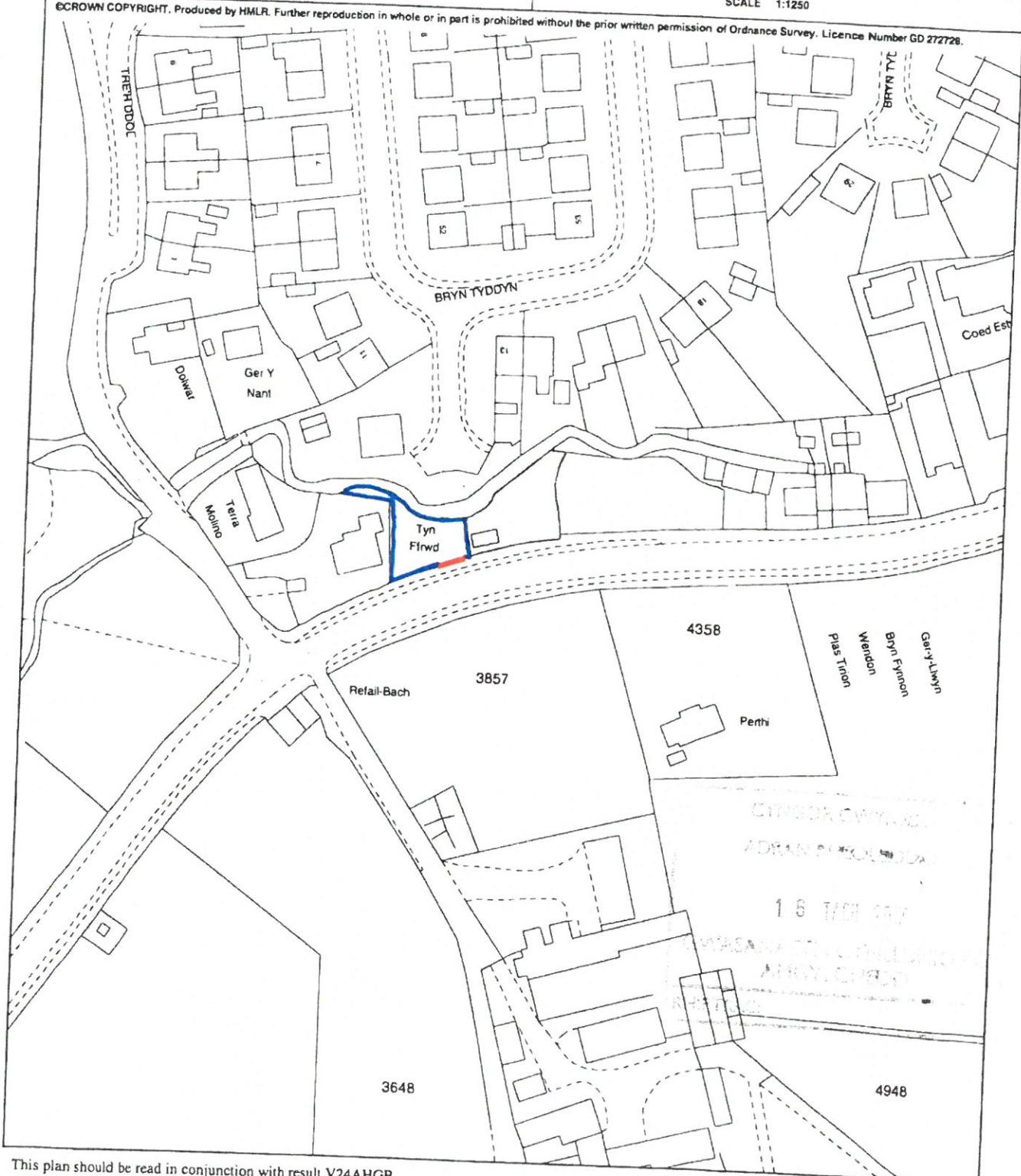
Plan prepared on 11/12/2006 at 09:00:01

ORDNANCE SURVEY MAP REFERENCE:

SH5239NW

SCALE 1:1250

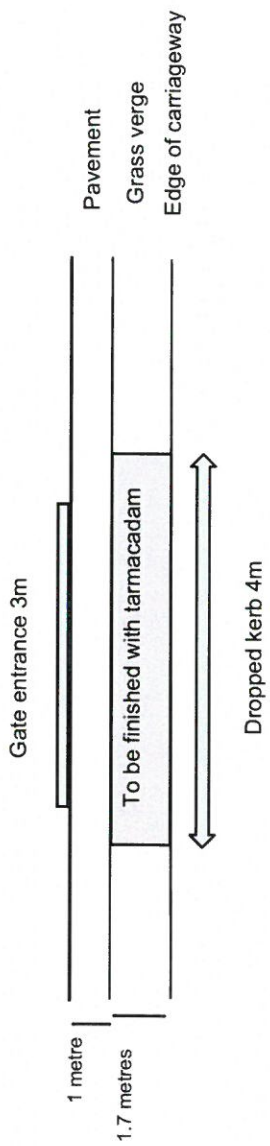
©CROWN COPYRIGHT. Produced by HMLR. Further reproduction in whole or in part is prohibited without the prior written permission of Ordnance Survey. Licence Number GD 272726.



This plan should be read in conjunction with result V24AHGB

Key
 Red - Development area





NOT TO SCALE



Plan Title: Tyn Ffrwdd
Gardens
Scale: 1:50
Paper Size: A4