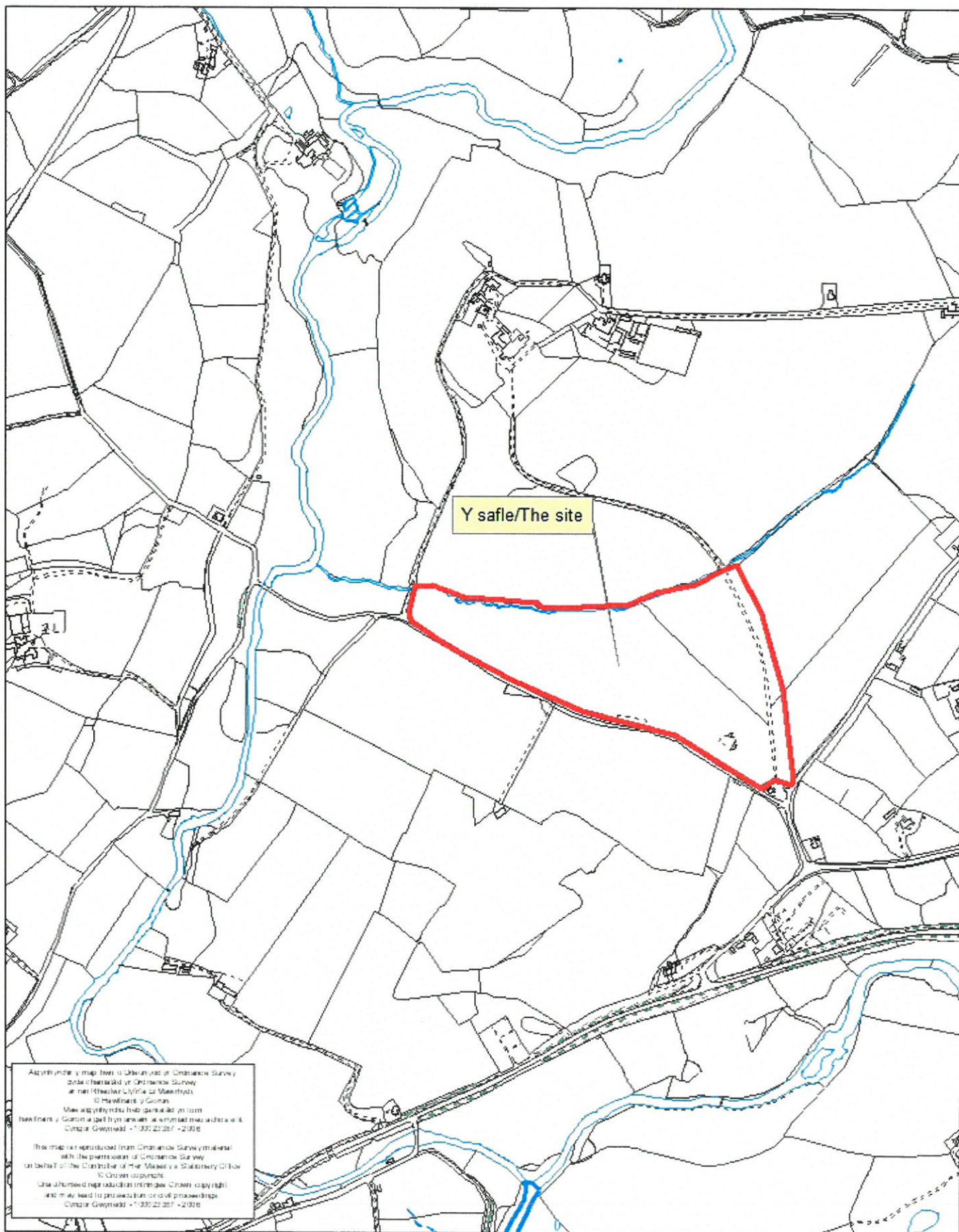


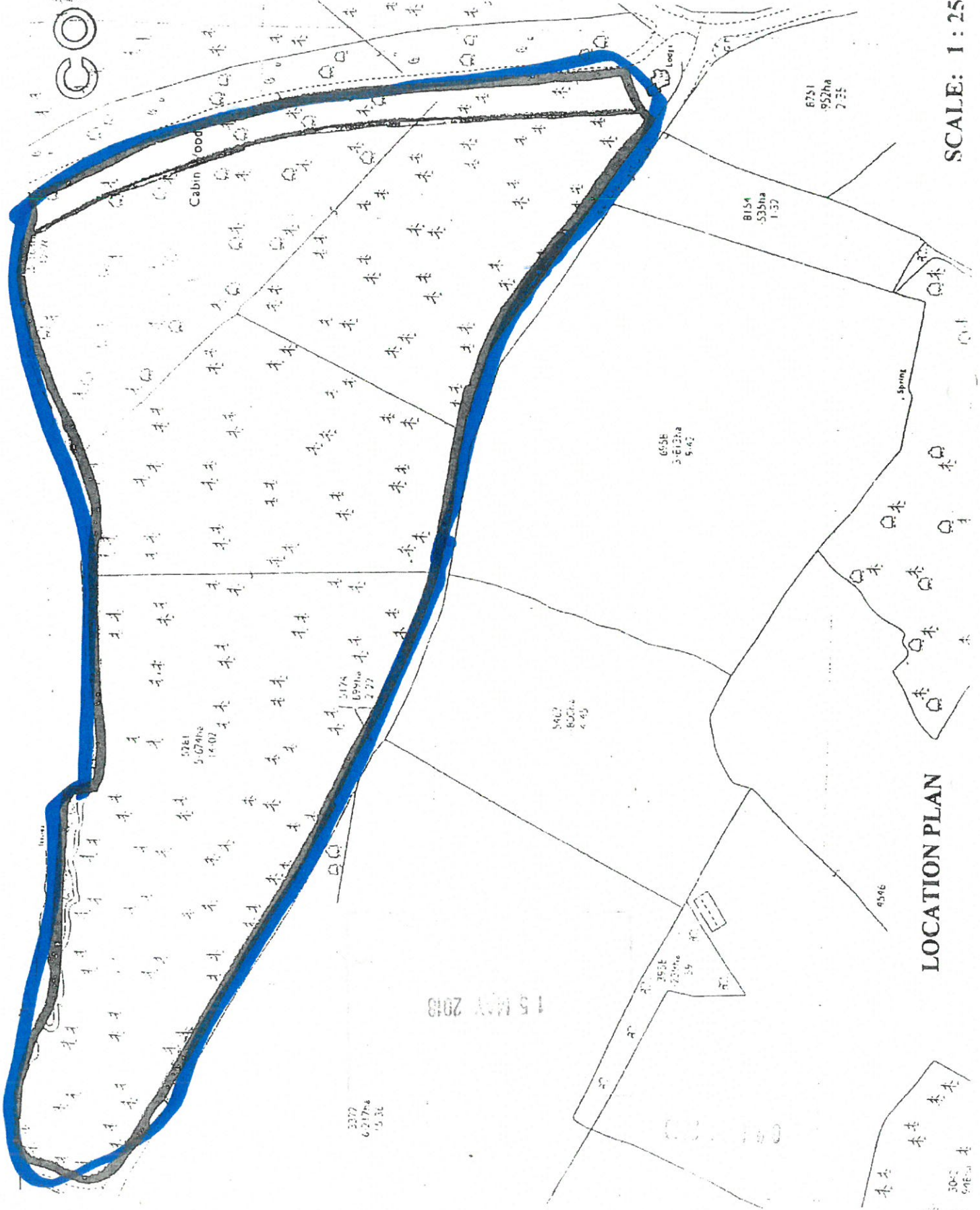
Rhif y Cais / Application Number : C18/0385/41/LL

Cynllun lleoliad ar gyfer adnabod y safle yn unig. Dim i raddfa.  
Location Plan for identification purposes only. Not to scale.



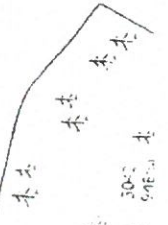
COPY

NORTH  
↑



SCALE: 1 : 2500

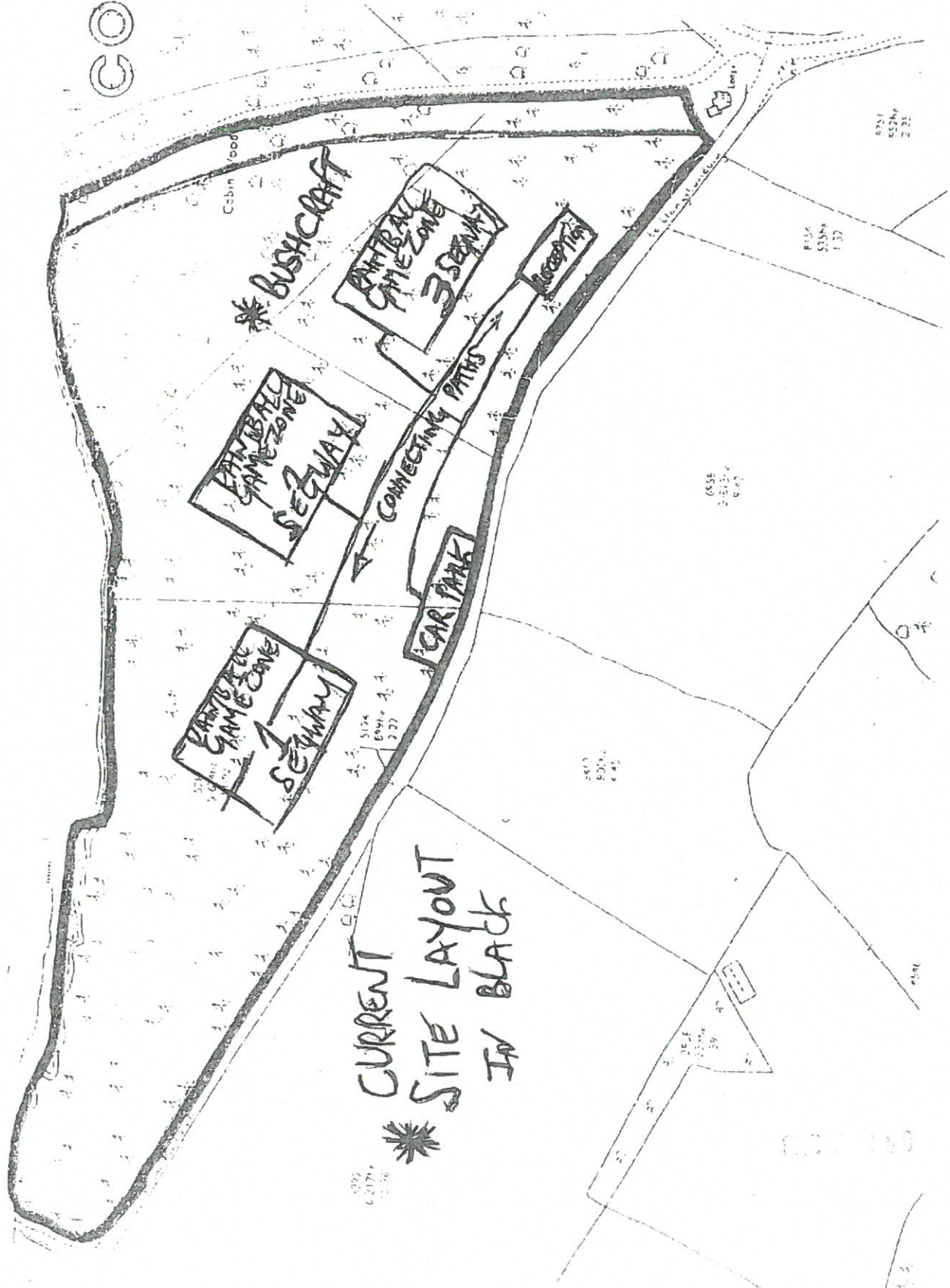
LOCATION PLAN



COPY

NORTH ↑

15 MAY 2010



CURRENT SITE LAYOUT IN BLACK