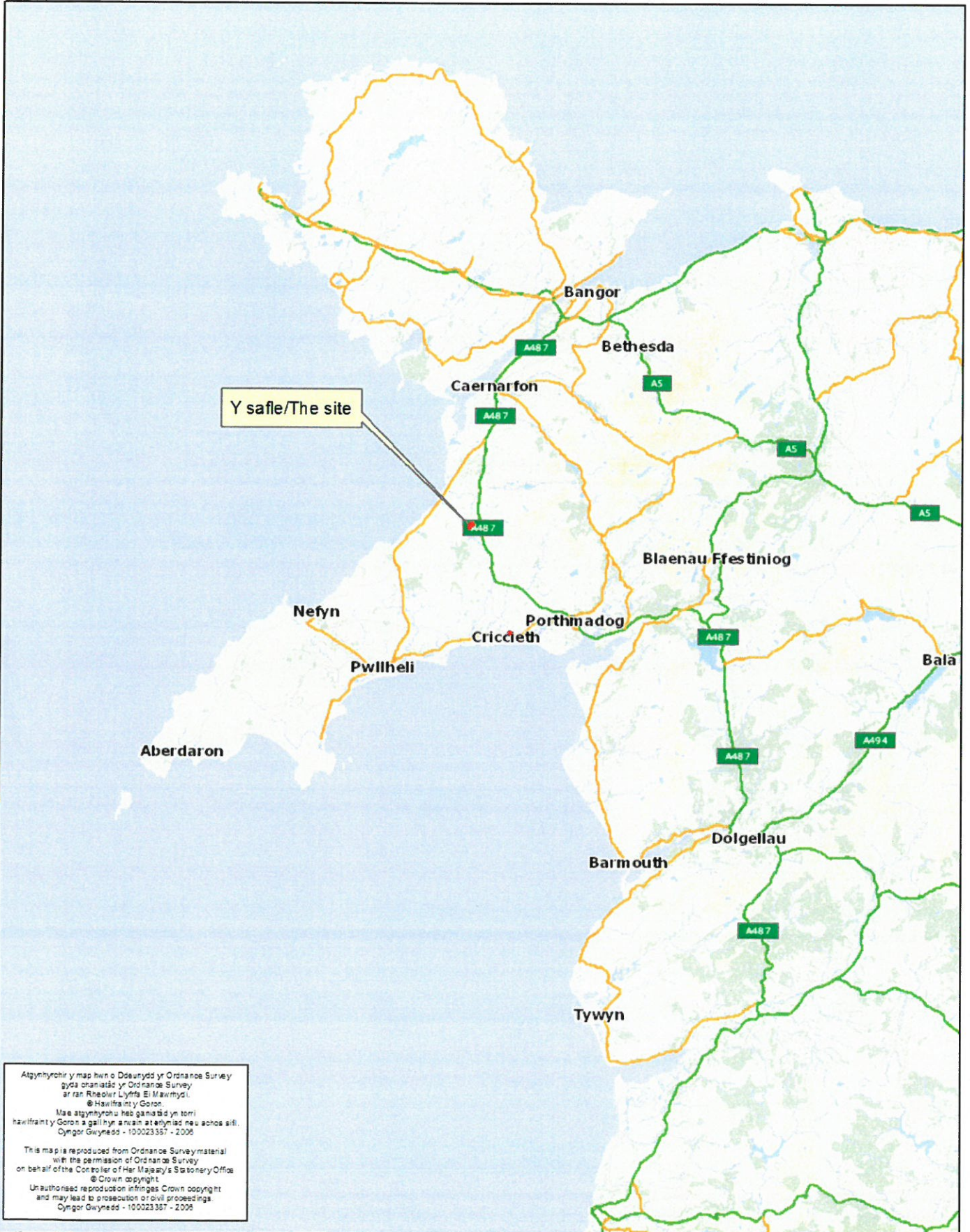


Rhif y Cais / Application Number : C15-0769-34-LL


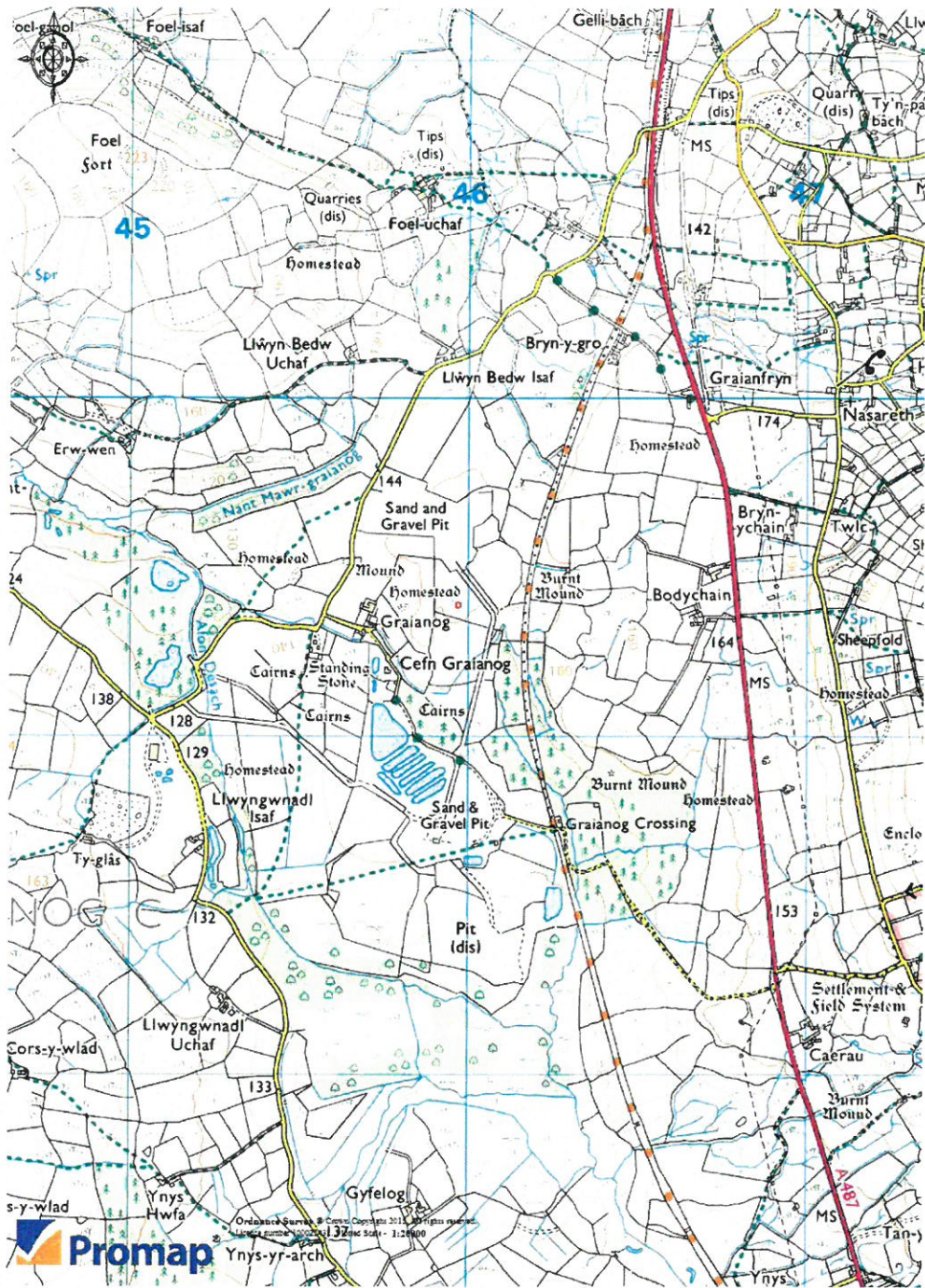
Cynllun lleoliad ar gyfer adnabod y safle yn unig. Dim i raddfa.  
Location Plan for identification purposes only. Not to scale.



Atgynhyrchir y map hwn o Ddwydd yr Ordnance Survey  
gyda onestid yr Ordnance Survey  
ar ran Rheolwr Llyfrau E. Mawrmyd.  
© Hawlfraint y Goron.  
Mae atgynhyrchu heb ganiatid yn torri  
hawlfraint y Goron a gall hyn arwain at achos sifil.  
Oyngor Gwynedd - 100023357 - 2006


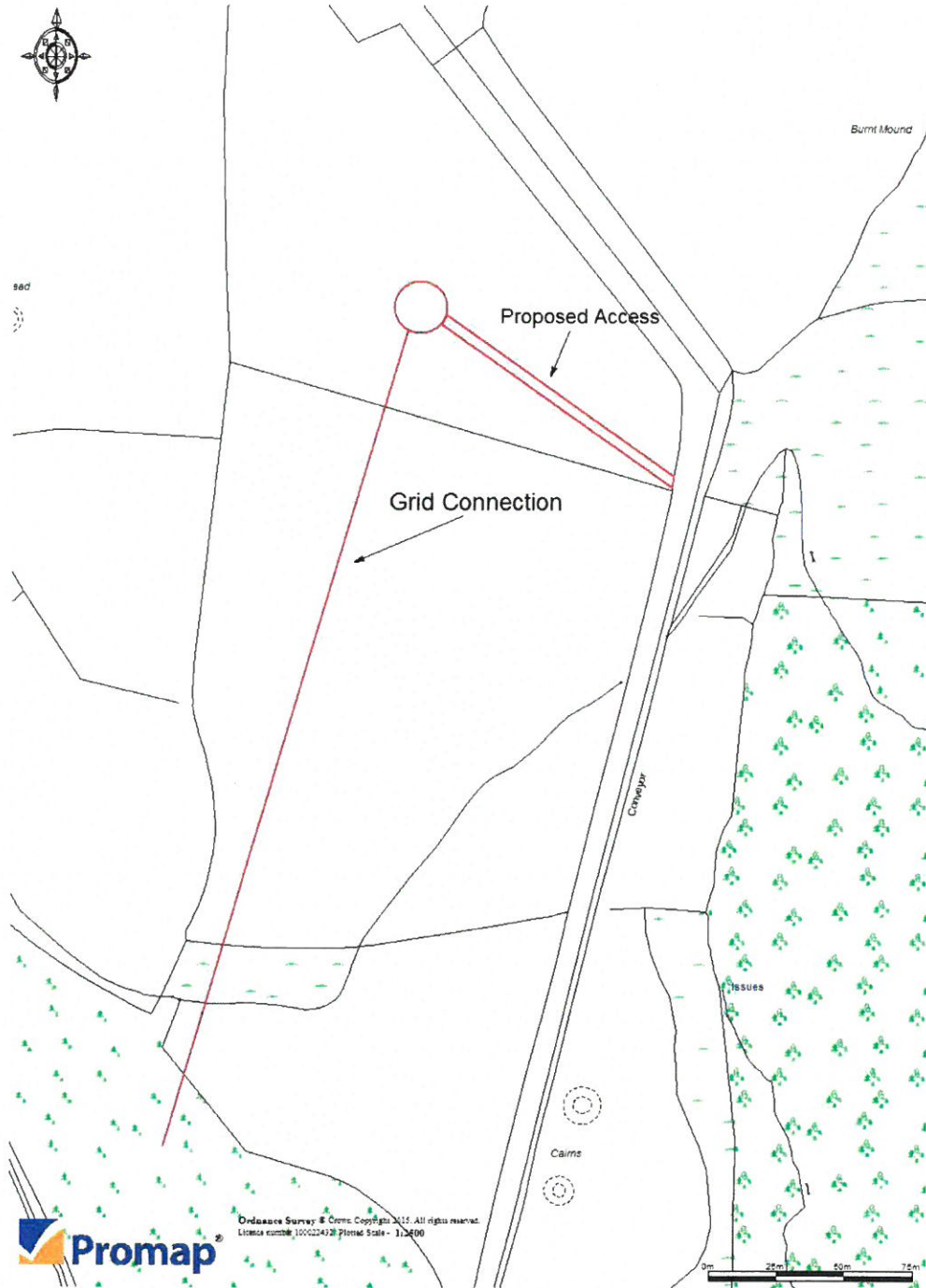
This map is reproduced from Ordnance Survey material  
with the permission of Ordnance Survey  
on behalf of the Controller of Her Majesty's Stationery Office  
© Crown copyright  
Unauthorized reproduction infringes Crown copyright  
and may lead to prosecution or civil proceedings.  
Oyngor Gwynedd - 100023357 - 2006





[www.rogerparry.net](http://www.rogerparry.net)  
[mail@rogerparry.net](mailto:mail@rogerparry.net)  
**Tel: 01691 655334**  
 Fax: 01691 657798  
 Roger Parry & Partners LLP  
 The Property Experts

JOB:	Wind Turbine
CLIENT:	Partneriaeth Graianog
TITLE:	Location Plan
LOCATION:	Graianog, Llanllyfni, Caernarfon, Gwynedd, LL54 6SY
SCALE:	1:20,000 A4
DATE:	July 2015
DRAWING NO:	LP1
DRAWN BY:	BB



www.rogerparry.net  
mail@rogerparry.net


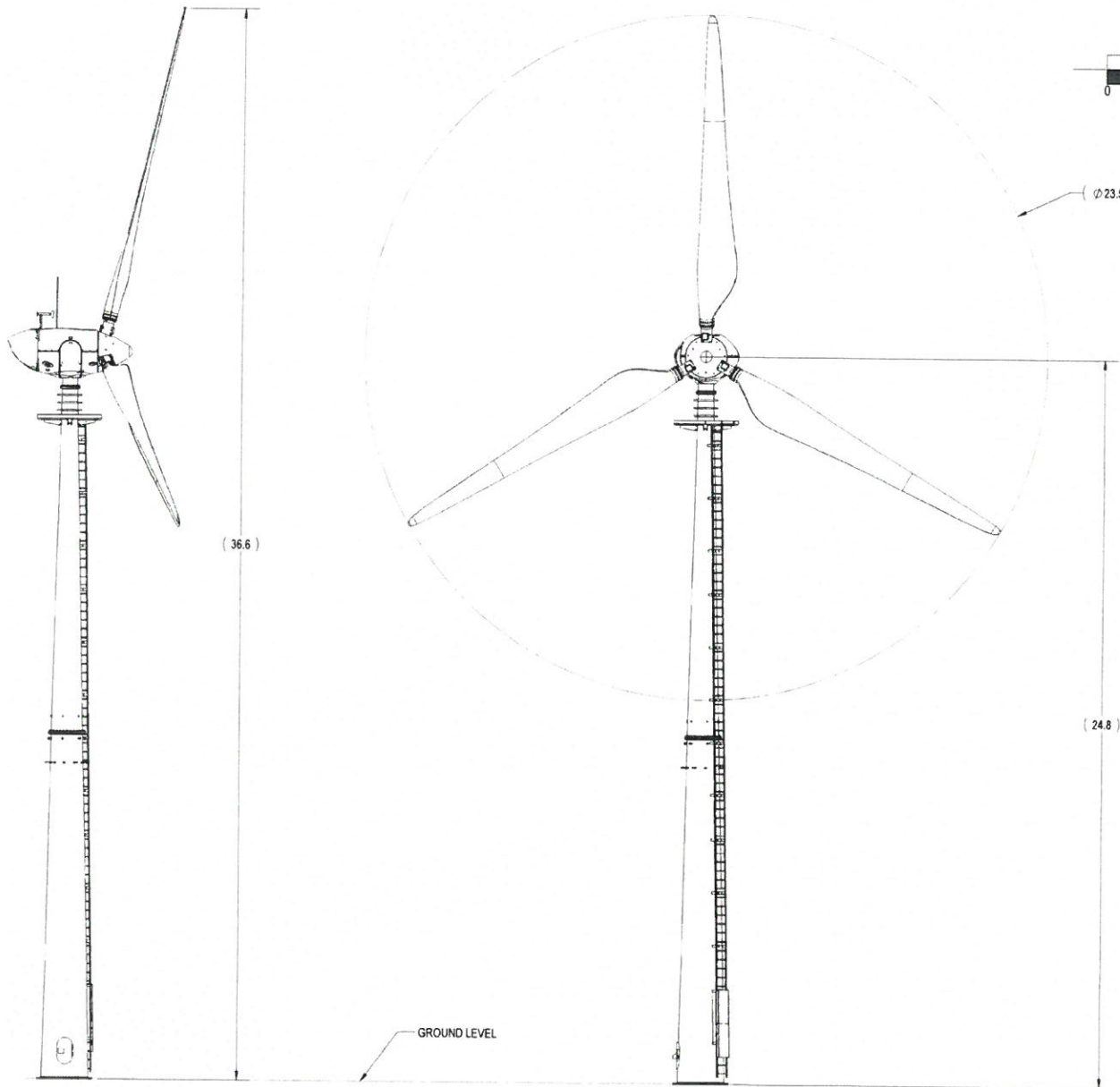
Tel: 01691 655334

Fax: 01691 657798

Roger Parry & Partners LLP  
The Property Experts

JOB:	Wind Turbine
CLIENT:	Partneriaeth Graianog
TITLE:	Site Plan
LOCATION:	Graianog, Llanllyfni, Caernarfon, Gwynedd, LL54 6SY
SCALE:	1:2500 A4
DATE:	July 2015
DRAWING NO:	SP1
DRAWN BY:	BB





NOTE:  
DIMENSIONS APPROXIMATE AND PROVIDED FOR PLANNING  
PURPOSE ONLY.



DO NOT SCALE DRAWING UNLESS OTHERWISE SPECIFIED			
<ul style="list-style-type: none"> <li>ALL DIMENSIONS ARE IN METERS.</li> <li>DIMENSIONING AND TOLERANCING AS PER ASME Y14.5M-1994.</li> <li>DIMENSIONAL LIMITS APPLY AFTER FINISH.</li> </ul>			
MATERIAL	See BOM	DATE	03/Sep/2014
DRAWN BY	Rajesh (CPT)	DATE	03/Sep/2014
APPROVED AND CHECK BY / APPROVAL DATE		Original signed by Date: 2014-09-03 14:20:58 -0700	SCALE 1:150 FORMAT B WEIGHT [kg]
PROJECT	E-4660	THIRD ANGLE PROJECTION	



This document is the exclusive property of Endurance Wind Power and shall not be disclosed or reproduced, either in complete or partial form, by any person or company without the written consent of Endurance Wind Power.

TITLE  
E-4660 Elevation, 24m Tower, Class II

REV.	PAGE	DESCRIPTION	DATE	ASSIGNEE	ECO
1		Initial release	25/Aug/2014	DS	2089

PART NUMBER	REVISION	PRINT DATE	SHEET
005668	1	03/Sep/2014	1 / 1