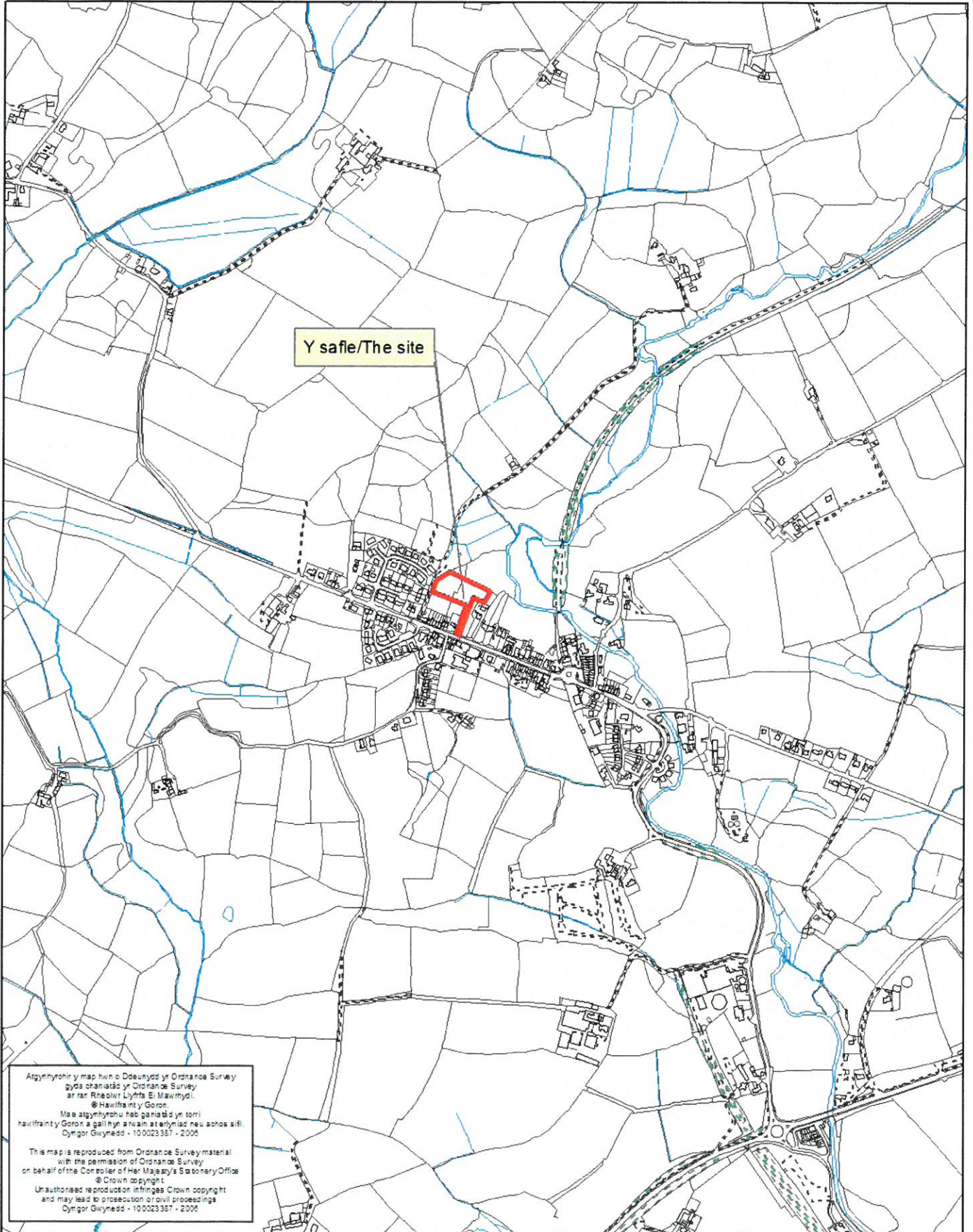


Rhif y Cais / Application Number : C16-1363-41-AM

Cynllun lleoliad ar gyfer adnabod y safle yn unig. Dim i raddfa.  
Location Plan for identification purposes only. Not to scale.



# CYNLLUN SAFLE CAIS ARFAETHIEDIG

## CAE BODLONDEB, CHWILOG

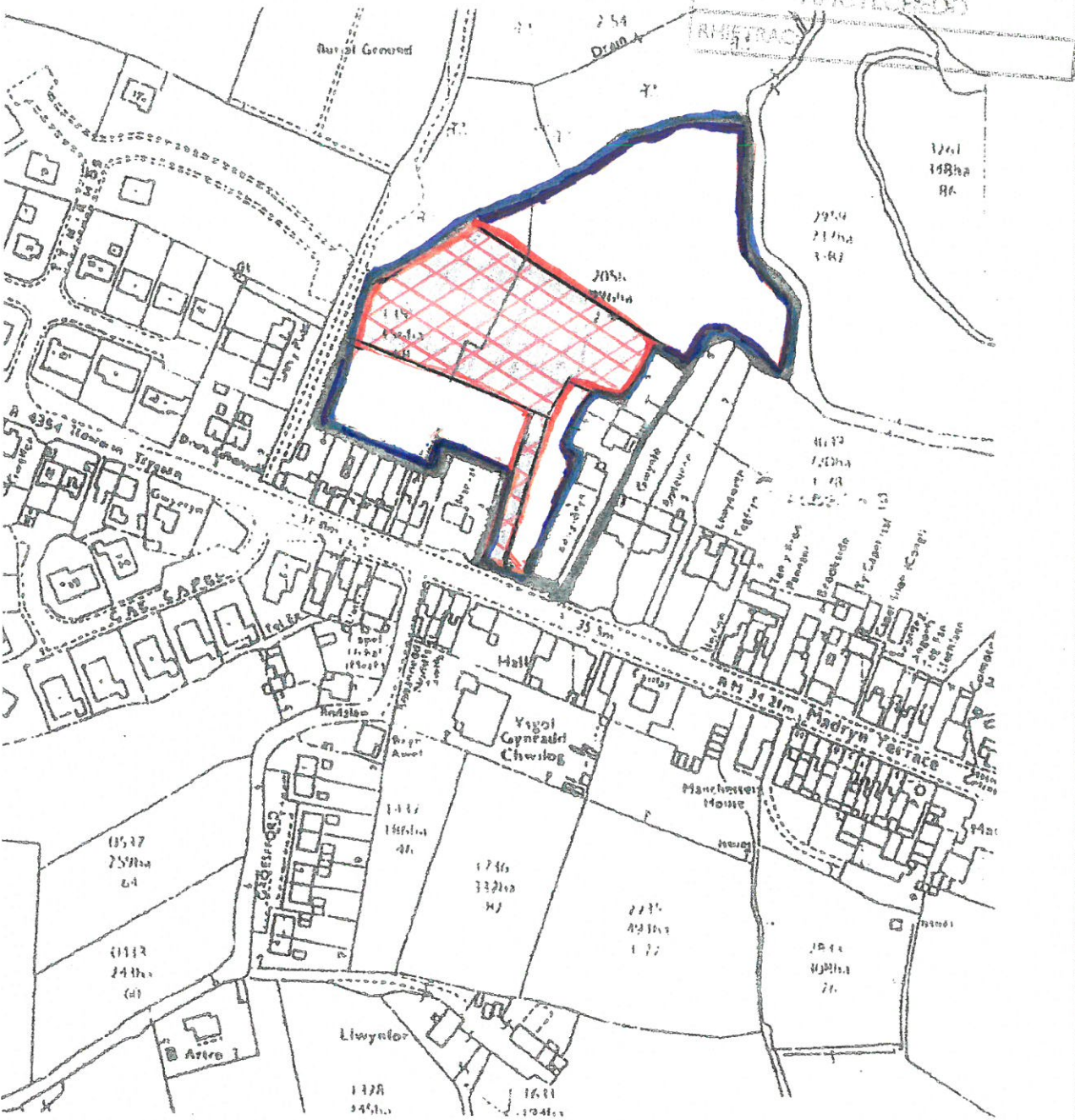
.447 HECTARE

CYNGOR GWYNEDD  
ADRAN RHEDIOLDDIO


19 HYD 2018

GWASANAETH CYNLLUNIO AC  
AMGLOEDD

ARBEITRAC



Graddfa 1 :250



CYNGOR GWYNEDD  
 ADARAN RHOLLEDDIG  
 19 HYD 2013  
 GWASANAETH CYMUNIQ AC  
 AMGYLONEDD  
 RHIFTRAC:



**NOTES**  
 LEVELS ARE IN METRES ABOVE OCEANIC DATUM  
 GRID IS LOCAL, PLANE & HORIZONTAL  
 CONTOURS ARE SHOWN AT 0.25M INTERVALS

**INFORMATION**  
 DMS REFERENCE: 2513  
 SURVEYED BY: S. HUGHES, OCT 2012  
 PLotted scale 1: 200 at 1:1 on A0 sheet  
 PLotted on: 2012 OCT 08 sheet 1 of 1  
 © COPYRIGHT DIGITAL MAPPING SURVEYS LTD

**KEY TO ABBREVIATIONS**



BT - BENCH MARK	CP - CORNER POINT	ST - STOP TAP
CC - CONCRETE CURB	CS - CONTROL STATION	SW - SWATH SURVEY
DC - DRAINAGE CHANNEL	CS - CONTROL POINT	TR - TRAFFIC LIGHT
EP - ELECTRICAL POINT	CS - CONCRETE CURB	TR - TRAFFIC SIGNAL
FR - FENCE	CS - CONCRETE CURB	TR - TRAFFIC SIGNAL
GA - GATE	CS - CONCRETE CURB	TR - TRAFFIC SIGNAL
GL - GULLY	CS - CONCRETE CURB	TR - TRAFFIC SIGNAL
GR - GRASS	CS - CONCRETE CURB	TR - TRAFFIC SIGNAL
HA - HIGHWAY	CS - CONCRETE CURB	TR - TRAFFIC SIGNAL
HL - HIGH LEVEL	CS - CONCRETE CURB	TR - TRAFFIC SIGNAL
IL - INTERSECTION	CS - CONCRETE CURB	TR - TRAFFIC SIGNAL
IS - IRON PIPE	CS - CONCRETE CURB	TR - TRAFFIC SIGNAL
IS - IRON PIPE	CS - CONCRETE CURB	TR - TRAFFIC SIGNAL
IS - IRON PIPE	CS - CONCRETE CURB	TR - TRAFFIC SIGNAL

**TITLE**  
 LAND AT CAE BODLONDEB, CHWILOG  
 FOR RUSSELL-HUGHES ARCHITECTS, LLANGFNFI  
 TOPOGRAPHICAL SURVEY

**DIGITAL MAPPING SURVEYS**  
 Land & Engineering Surveys  
 UNIT 7, THE CREAMERY TRADE PARK, STATION ROAD  
 MOORE, NORTH WALES, LL28 5EP, UNITED KINGDOM  
 TELEPHONE: +44 (0)1492 86980 / 84700  
 EMAIL: SALES@DIGITALMAPPINGSURVEYS.CO.UK

Graddfa 1 :500

FIELD ACCESS

	LED 10m - 11m HYD 9 - 10 UCHDER 7.5 - 8.5m		7.5 - 8.5m LED HYD 7.5 - 8.5 UCHDER 7.5 - 8.5
HOUSE TYPE 4B 6P DETACHED DWELLING		HOUSE TYPE 3B 5P AFFORDABLE DWELLING	

CYNLLUN SAFLE CAIS ARFAETHIEDIG

CAE BODLONDEB, CHWILOG

CYNGOR GWYNEDD  
ADRAN RHIFOLIEDDIO

19 HYD 2018

GWAITH CYLLUNIO AC  
MARGYLOEDD

RHE TRAF



Lon y Plas

Drws Tifonydd

Gorphwysfa  
Bem Pelikanow  
Merionfa  
Glennydd  
Wenallt  
Erw  
Cemlyn  
Hafan

Cartrefle

Ael-y-Bryn

Gwynle

Bodeuron

Bryn Siloh

Tegfryn

TCB

Old

etty

35.5m

37.0m

GRADDFA 1:500

FIELD ACCESS



HOUSE TYPE 4B 6P  
DETACHED DWELLING AND GARAGE  
180m<sup>2</sup>



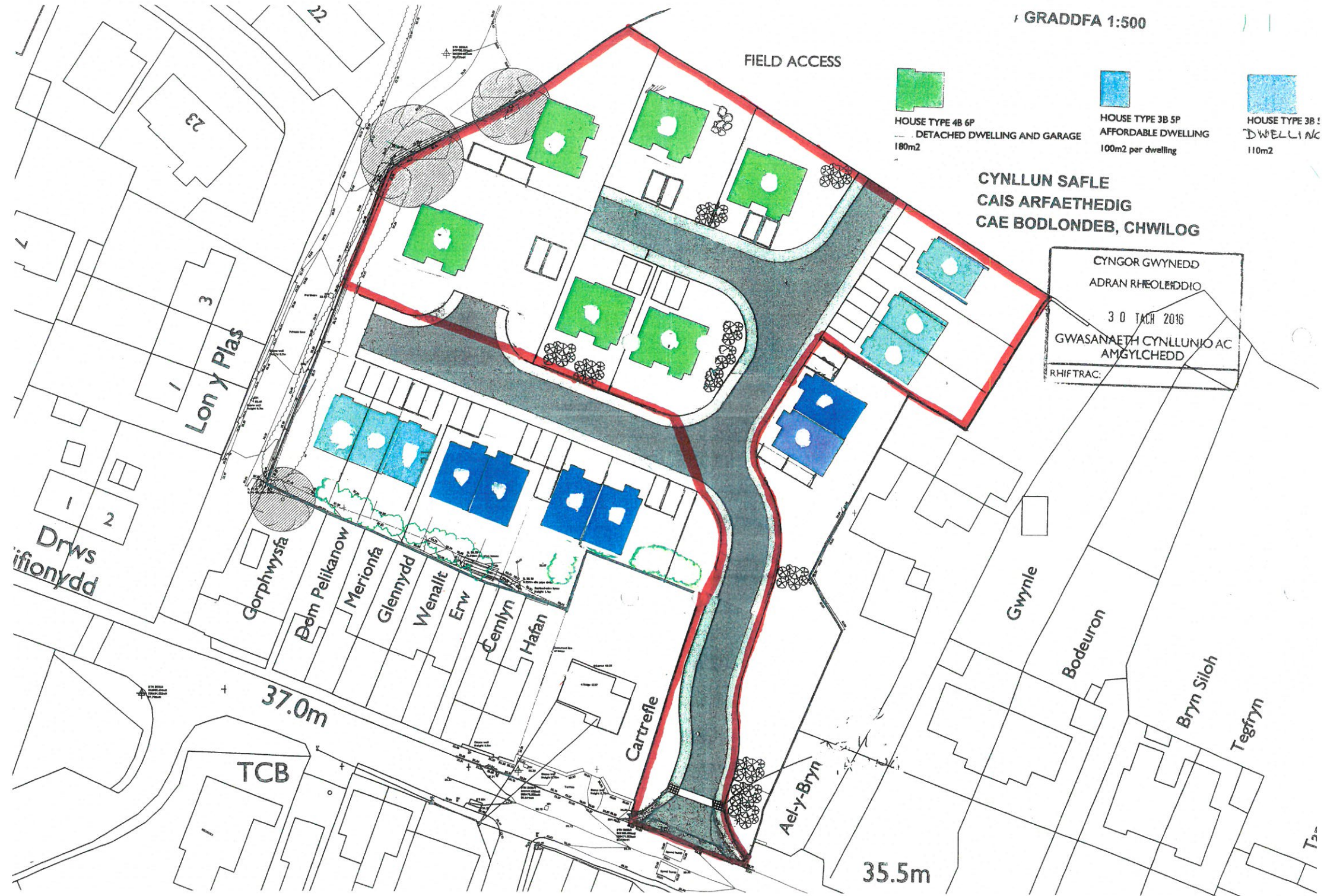
HOUSE TYPE 3B 5P  
AFFORDABLE DWELLING  
100m<sup>2</sup> per dwelling



HOUSE TYPE 3B 1  
DWELLING  
110m<sup>2</sup>

**CYNLLUN SAFLE  
CAIS ARFAETHEDIG  
CAE BODLONDEB, CHWILOG**

CYNGOR GWYNEDD  
ADRAN RHEOLEDDIO  
30 TACH 2016  
GWASANAETH CYNLLUNIO AC  
AMGYLCHEDD  
RHIFTRAC:



Lon y Plas

Dryws  
iffonydd

TCB

37.0m

Cartrefle

Ael-y-Bryn

35.5m

Gwynle

Bodeuron

Bryn Siloh

Tegfryn