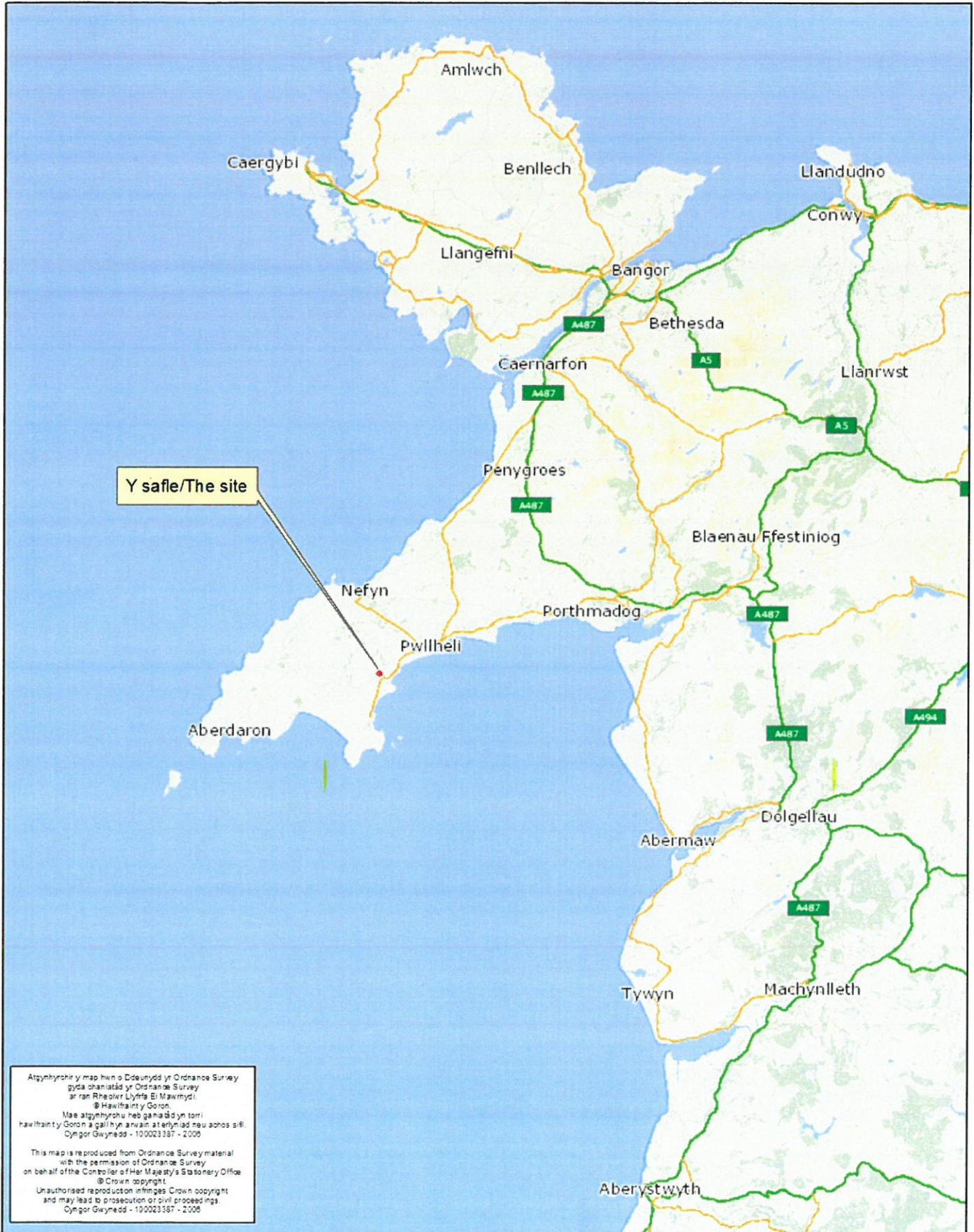


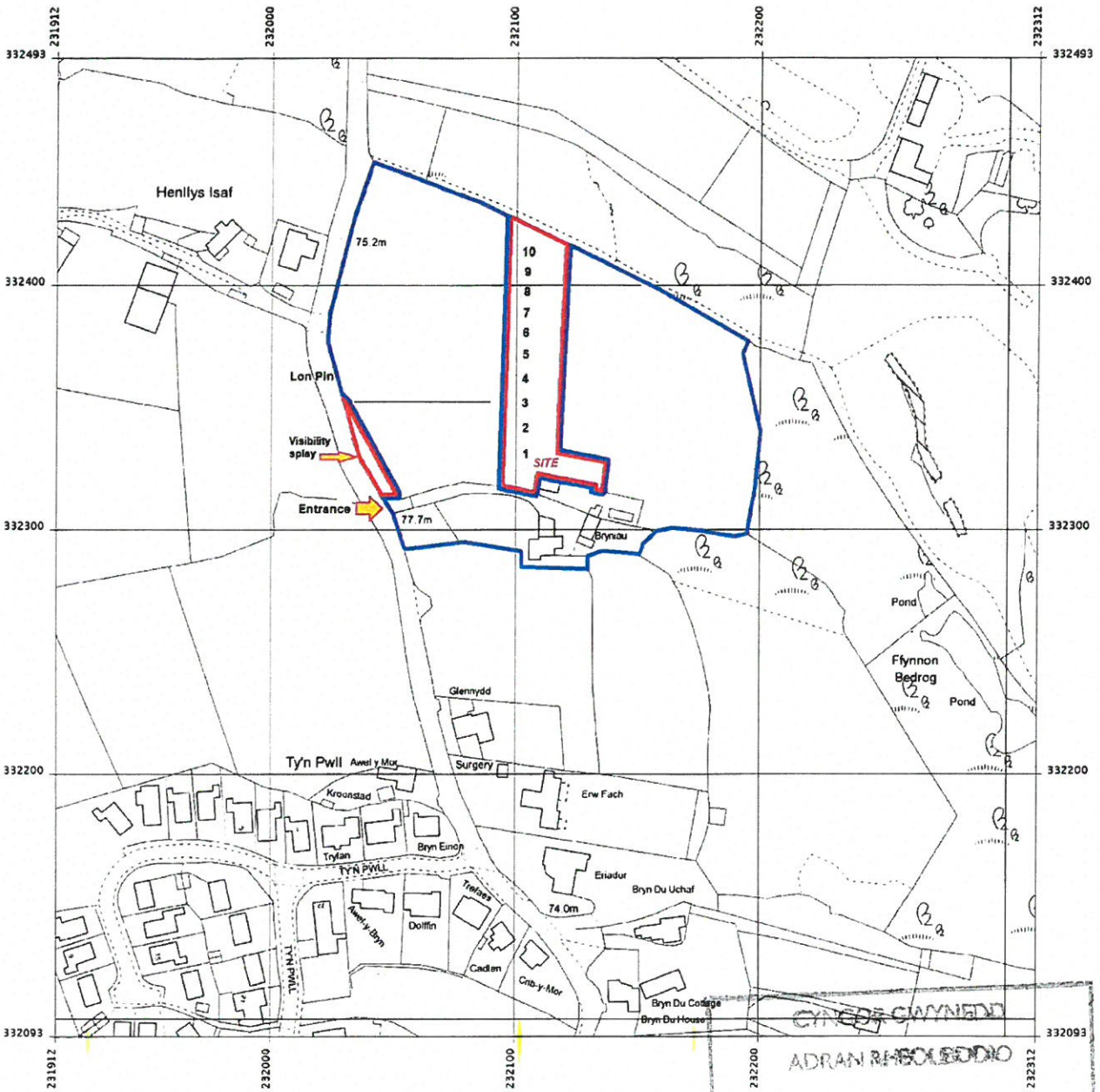
Rhif y Cais / Application Number : C16/0537/38/LL

Cynllun lleoliad ar gyfer adnabod y safle yn unig. Dim i raddfa.
Location Plan for identification purposes only. Not to scale.



Location Plan: Retrospective application for the Change of Use of land and installation of associated services for 10 Touring Caravan Pitches at Bryniau Caravan Park. Llanbedrog. Pwllheli. Gwynedd. LL53 7PG.

Applicant: Mr & Mrs Derek Williams. Bryniau. Lon Pin. Llanbedrog. Pwllheli. Gwynedd. LL53 7PG.



CYNYDD GWYNNEDD
 ADARAN RHIFOLLEDIG
 02 AWST 2016
 GWASANAETH CYNLLUNIO AC
 AMGYLCHEDD
 RHIFTRAC:

Stanfords Ordnance Survey Partner Licence: 100035409
 Reference: OI837441
 Centre coordinates: 232112 332293

Ordnance Survey National
 Geographic Database and incorporating surveyed revision available
 at this date. Reproduction in whole or part is prohibited without the
 prior permission of Ordnance Survey. © Crown Copyright 2015.

Ordnance Survey and the OS Symbol are registered trademarks
 of Ordnance Survey, the national mapping agency of Great Britain.



1:2500



Lambe Planning & Design
 Consultants for Planning, Design and Landscape

Galeri
 Victoria Dock
 Caernarfon
 Gwynedd
 LL55 1SQ
 www.lambeplanninganddesign.co.uk
 info@lambeplanninganddesign.co.uk
 T: 01286 685236
 DATE: August 2016
 DRG No: LPD/416/BCP/LP1B
 SCALE: 1:2500 © Copyright

CYNLLUN DIWYGIEDIG
 REVISED PLAN
 Derbyniwyd/Received 2/8/16
 Llofnod/signature CLE

Retrospective application for the Change of Use of land and installation of associated services for 10 Touring Caravan Pitches at Bryniau Caravan Park. Llanbedrog. Pwllheli. LL53 7PG.

Applicant: Mr & Mrs Derek Williams. Bryniau. Lon Pin. Llanbedrog. Pwllheli. LL53 7PG.

Proposed planting block approximately 10 square metres (In North West corner of field).
Species to consist of:
Silver Birch (*Betula Pendula*)
Mountain Ash (*Sorbus aucuparia*)
Wild Cherry (*Prunus avium*)
Hazel (*Corylus avellana*)

Trees to be planted at a minimum height of 1.2m to 1.5m and spaced at 1.0m apart with suitable rabbit/rodent guards.
Trees to be supported with a tanalised (or similar treatment) timber stake, together with rubber tree ties.

10 Existing electric hook-up and service points

Existing field boundary hedge

Supplementary planting located between existing pitches. Groups of 3 trees planted at a minimum height of 175cm to 200cm tall. Species mix to consist of:
Silver Birch (*Betula Pendula*)
Mountain Ash (*Sorbus aucuparia*)
Wild Cherry (*Prunus avium*)
Hazel (*Corylus avellana*)

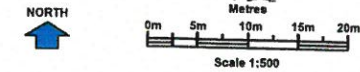
Trees to be supported with a tanalised (or similar treatment) timber stake, together with rubber tree ties. Trees to be protected with suitable rabbit/rodent guards.

Proposed new planting belt hedge staggered double row 60m in length consisting of:
Blackthorn *Prunus spinosa* (0.3m spacing, height 60cm/80cm), Wild Cherry *Prunus avium* (1.5m spacing, minimum height 150cm), Hazel *Corylus avellana* (0.9m spacing, minimum height 100cm), Hawthorne *Crataegus monogyna* (0.3m spacing height 60cm/80cm), Holly *Ilex aquifolium* (1.5m spacing, minimum height 150cm), Mountain Ash *Sorbus aucuparia* (1.2m spacing minimum height 150cm).

Hedge to be planted on 750mm high earth mounding with curved top, to give additional screening benefit. Hedge plants to be protected with suitable rabbit / rodent guards.

All planting to be undertaken during planting season commencing October 2016.

CYNLLUN DIWYGIEDIG
REVISED PLAN
Derbyniwyd/Received: 29/7/16
Llofnod/signature: GLE



Lambe Planning & Design
Consultants for Planning, Design and Landscape

Galeri
Victoria Dock
Caernarfon
Gwynedd
LL55 1SQ
www.lambeplanninganddesign.co.uk
E: info@lambeplanninganddesign.co.uk
T: 01286 685236

DATE: July 2016
DRG No: LPD/416/BCP/TU/LP2HW
SCALE: 1:500 @ A3 © Copyright

