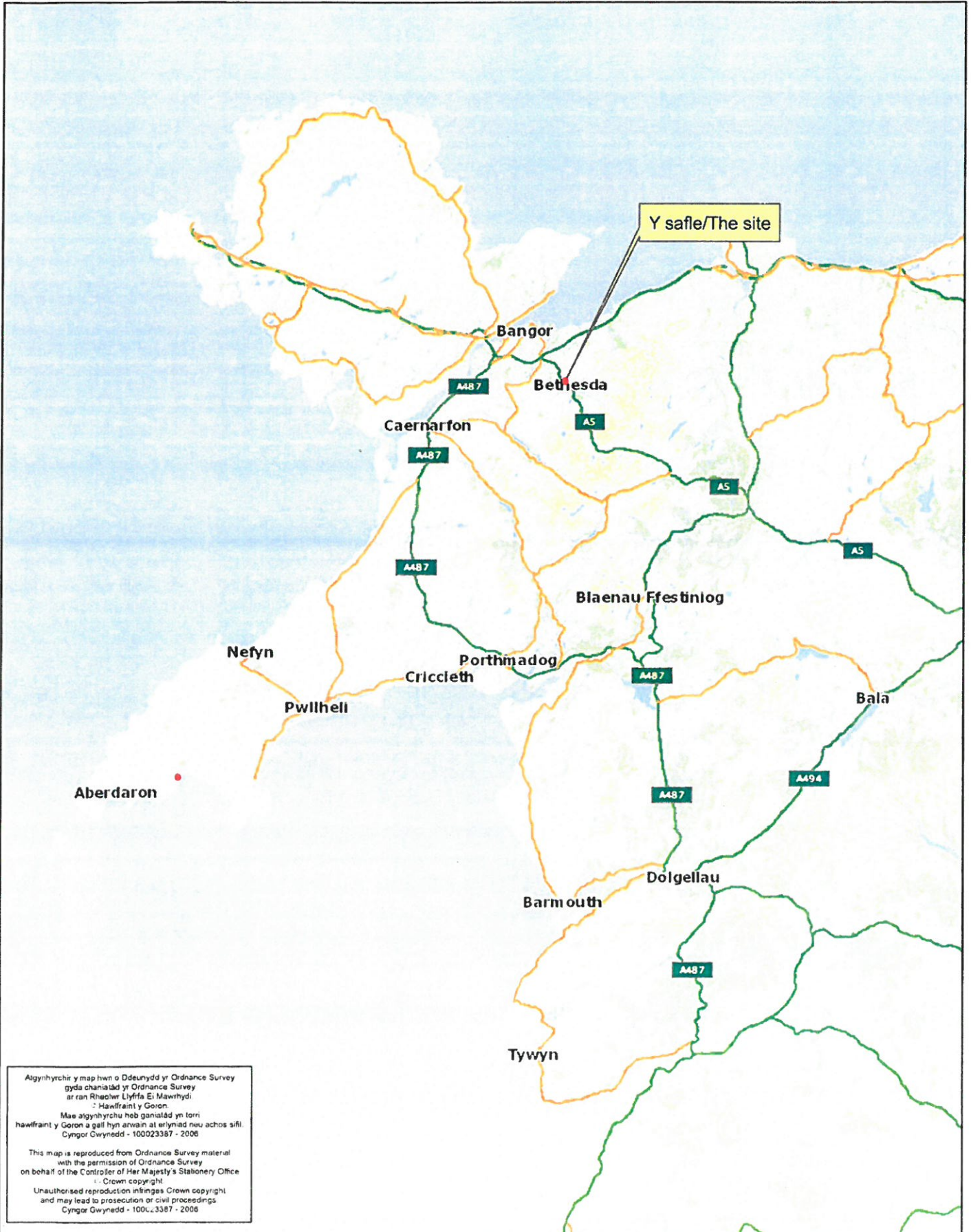




Rhif y Cais / Application Number : C13/0412/13/AM

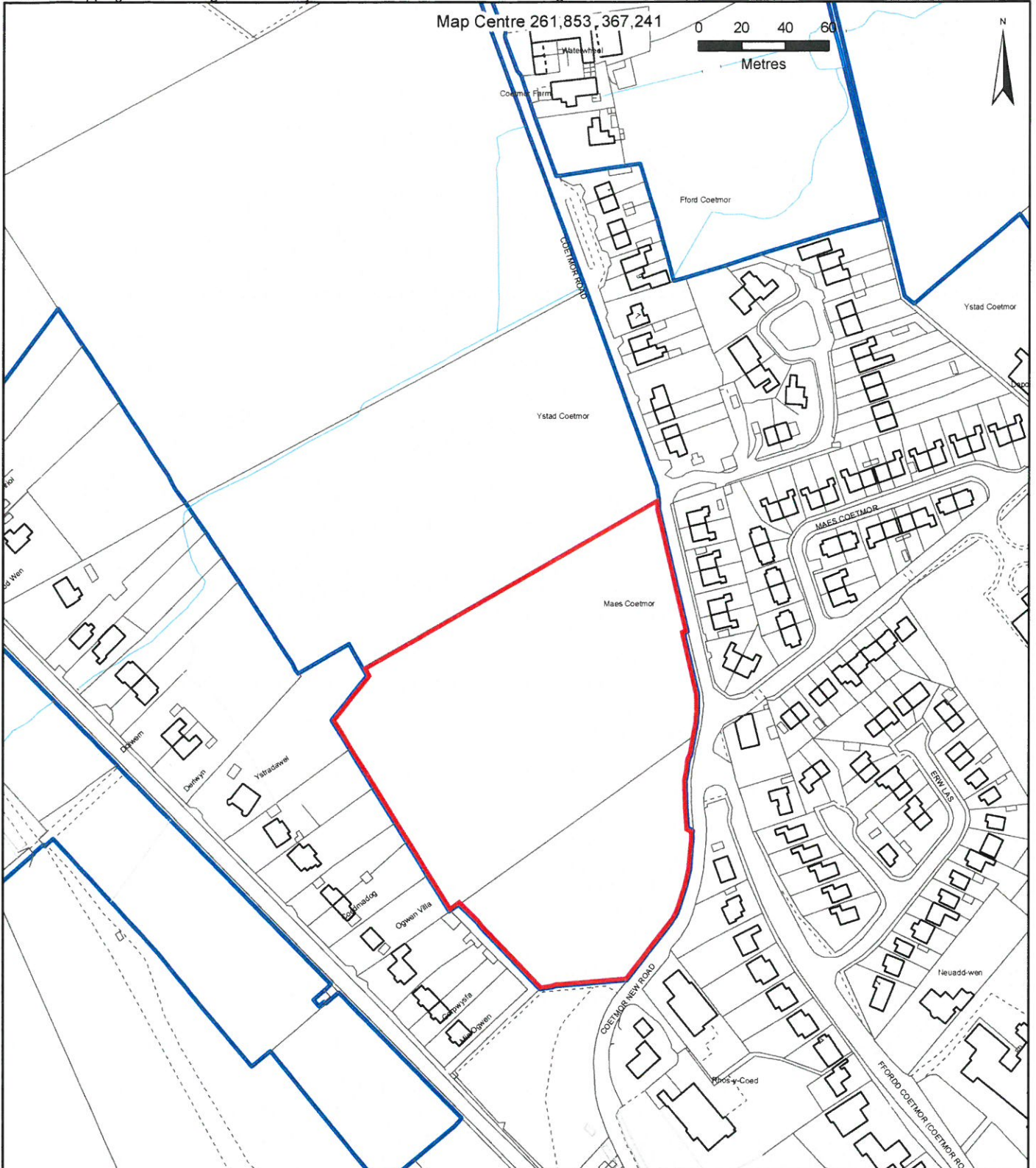
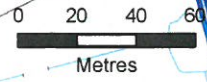
Cynllun lleoliad ar gyfer adnabod y safle yn unig. Dim i raddfa.  
Location Plan for identification purposes only. Not to scale.



Atgynhyrchir y map hwn o Ddeunydd yr Ordnance Survey gyda chaniatâd yr Ordnance Survey ar ran Rhagochwr Llyfrfa E. Mawrhydi.  
© Hawffraint y Goron.  
Mae atgynhyrchu heb ganiatâd yn torri hawffraint y Goron a gall hyn arwain at erlyniad neu achos sifil.  
Cyngor Gwynedd - 100023387 - 2008

This map is reproduced from Ordnance Survey material with the permission of Ordnance Survey on behalf of the Controller of Her Majesty's Stationery Office.  
© Crown copyright.  
Unauthorised reproduction infringes Crown copyright and may lead to prosecution or civil proceedings.  
Cyngor Gwynedd - 100023387 - 2008

Map Centre 261,853, 367,241



**CARTER JONAS** South Pavilion, Sansaw Business Park,  
Hadnall, Shrewsbury SY4 4AS  
T 01939210134 F 01939 210535  
[carterjonas.co.uk](http://carterjonas.co.uk)

Client: **Mr Douglas-Pennant**  
Project: **Land at Maes Coetmor - Bethesda**  
Title: **Site Plan**  
Scale: 1:2500 @A4 Date: 16 Apr 13  
Drawn By: mfrance Dwg no: **SH16995/13/01**



Rev: [ ] Attachment: [ ] Date: [ ] Drawn: [ ]

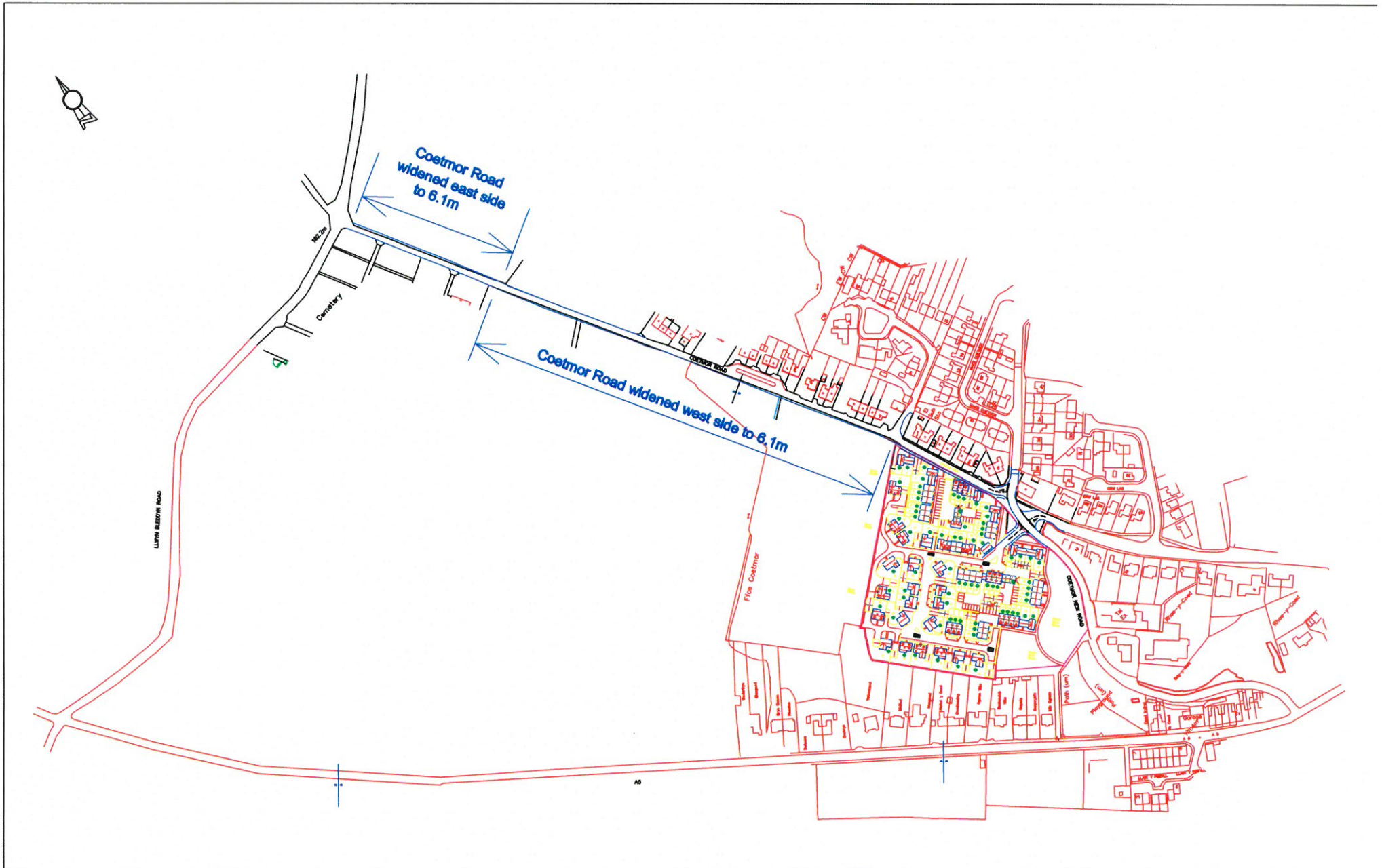
Client: **CARTER JONAS LLP**  
 Site: **DEVELOPMENT AT COETMOR NEW ROAD, BETHESDA**  
 Title: **PLANNING LAYOUT**

Scale: **1:500(A1)** Date: **APRIL 2012**  
 Title No: **1117-01**

DO NOT SCALE FROM DRAWING. MINOR INACCURACIES MAY OCCUR DUE TO PRINTING PROCESSES. ALL WRITTEN / SCALED DIMENSIONS & FLOOR AREAS ARE SUBJECT TO VERIFICATION BY CONTRACTORS ON SITE.  
 THIS DRAWING, DESIGN & BUILDING WORKS COPYRIGHT ARE THE © PROPERTY OF KEVIN R. TWIGGER ASSOCIATES LTD & MAY NOT BE REPRODUCED OR APPLIED WITHOUT WRITTEN PERMISSION. NO LIABILITY WILL BE ACCEPTED FOR AMENDMENTS OR ALTERATIONS MADE BY OTHERS.

**Kevin R. Twigger & Associates Ltd**  
 • Rhydol House, School Road, Brewood, Staffs ST18 9JG  
 Tel: 01902 851 841 Fax: 01902 851842  
 Email: enquiries@krtwa.co.uk  
 www.krtwa.co.uk

ARCHITECTURAL • CIVIL ENGINEERING  
 LAND SURVEYORS • LANDSCAPE DESIGN



**TPP** Transportation  
 Planning  
 Partnership Tel: 0161 438 0200  
 Fax: 0161 448 9085  
 1 Elm Grove Didsbury E-mail:  
 Manchester M20 6PQ info@tpp-consult.co.uk

Client:  
**RCH Douglas Pennant**

Title  
**Land at Coetmor Road, Bethesda  
 Proposed widening along Coetmor Road**

Dwg. No. <b>Figure 15</b>		Rev. -	
Drawn	AG	Date	Jun 1:
Checked	DM	Scale	nts